South Oxfordshire District Council
Listening Learning Leading

South and Vale GIS

Printed on 20 September 2016

at a scale of 1:1,199

N

South Oxfordshire District Council is licensed to use Ordnance Survey mapping for its own business use as a member of the Public Sector Mapping Agreement.

Persons viewing this mapping should contact Ordnance Survey copyright for advice where they wish to use Ordnance Survey mapping for their own use.

materials - existing/proposed:

roof: man-made slate tiles - blue grey to match existing

walls: roughcast render with masonry paint finish - white to match existing

windows: pvcu frames and sills - white to match existing

doors: pvcu frames and panels - white to match existing

2 p113 07.2pp North elevation - as existing
1 : 100

materials - existing/proposed:

roof: man-made slate tiles - blue grey to match existing

walls: roughcast render with masonry paint finish - white to match existing

windows: pvcu frames and sills - white to match existing

doors: pvcu frames and panels - white to match existing

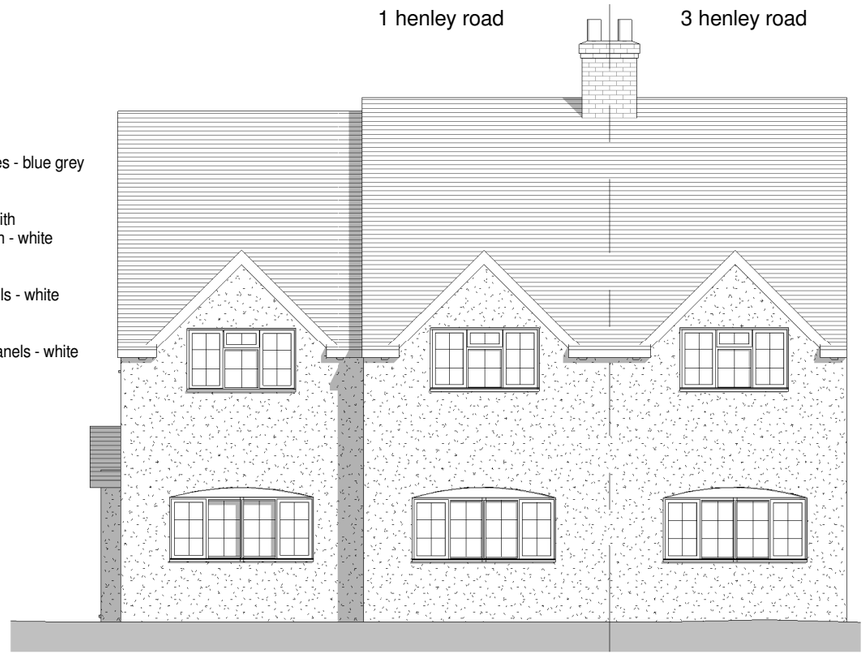

4 p113 08.2pp West elevation - as existing
1 : 100

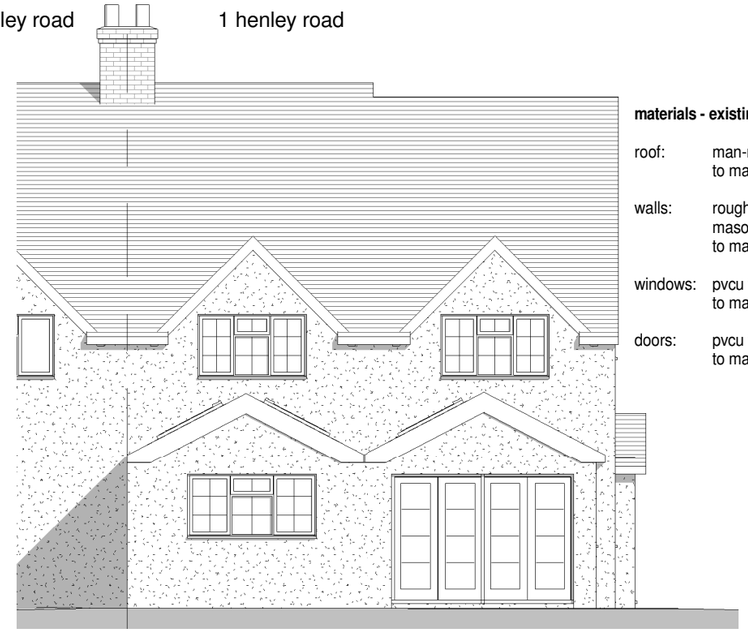

materials - existing/proposed:

roof: man-made slate tiles - blue grey to match existing

walls: roughcast render with masonry paint finish - white to match existing

windows: pvcu frames and sills - white to match existing

doors: pvcu frames and panels - white to match existing

1 p113 06.2pp East elevation - as existing
1 : 100

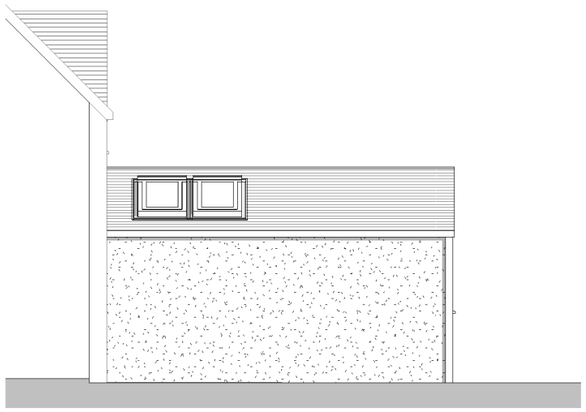

3 p113 09.2pp South elevation - as existing
1 : 100

Appendix 2

scale: 1 : 100 @ a3

0 5 10 m

Notes

1. No deviation may be made from the details shown on this drawing without prior permission of the architects. Any discrepancy found between this drawing and any other document should be referred immediately to the architects.
   IF IN DOUBT ASK.
2. No dimensions should be scaled from this drawing.
3. This drawing is to be removed from currency immediately a revised version is issued.
4. The contractor must check the existing construction on the site prior to commencement of the works.
5. All rights described in chapter 1V of the Copyright, Designs and Patents Act of 1988 have been generally asserted.

Rev	Date	Description

Ifor Rhys Ltd
architects
environmental designers
landscape & interior designers

lower barn, 4 blenheim road,
horspath, oxford, ox33 1ry

t **01865 874112**
e iforrhys@iforrhys.com

client:	Mr G Bertram
job:	Proposed development at 1 Henley Road, Sandford on Thames, Oxon
title:	Elevations - as existing
status	planning issue for comment
scale:	1 : 100
date:	april 2016
no:	1313 p113

07/04/2016 08:41:07

materials - existing/proposed:

roof: man-made slate tiles - blue grey to match existing

walls: roughcast render with masonry paint finish - white to match existing

windows: pvcu frames and sills - white to match existing

doors: pvcu frames and panels - white to match existing

1 p116 — 07.2pp North elevation - as proposed
1 : 100

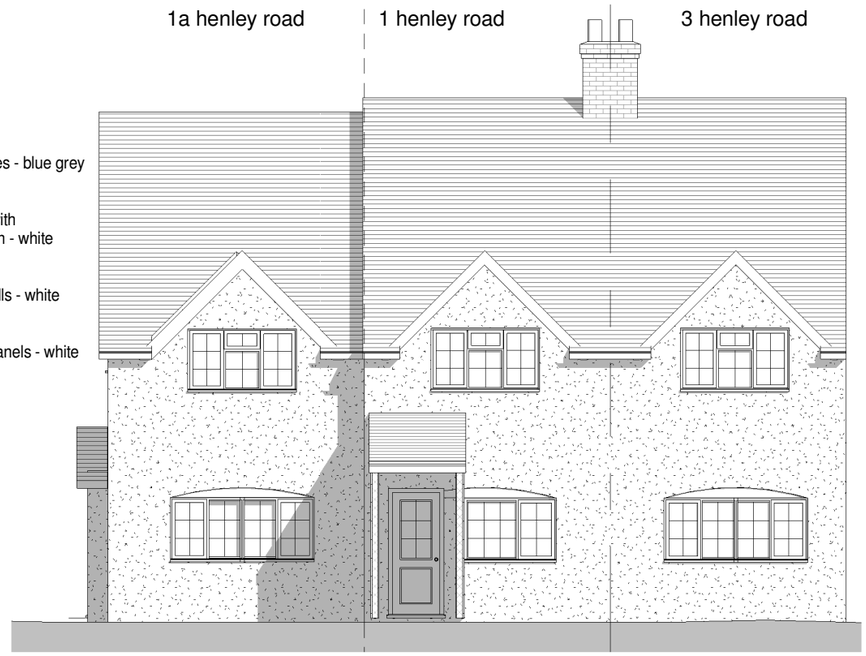

2 p116 — 08.2pp West elevation - as proposed
1 : 100

materials - existing/proposed:

roof: man-made slate tiles - blue grey to match existing

walls: roughcast render with masonry paint finish - white to match existing

windows: pvcu frames and sills - white to match existing

doors: pvcu frames and panels - white to match existing

3 p116 — 06.2pp East elevation - as proposed
1 : 100

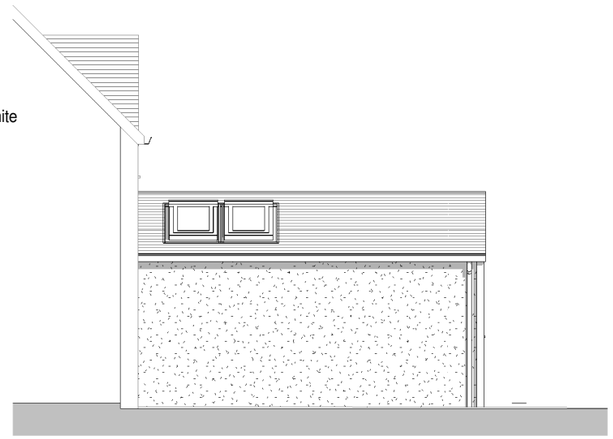

4 p116 — 09.2pp South elevation - as proposed
1 : 100

Notes

1. No deviation may be made from the details shown on this drawing without prior permission of the architects. Any discrepancy found between this drawing and any other document should be referred immediately to the architects.
   IF IN DOUBT ASK.
2. No dimensions should be scaled from this drawing.
3. This drawing is to be removed from currency immediately a revised version is issued.
4. The contractor must check the existing construction on the site prior to commencement of the works.
5. All rights described in chapter 1V of the Copyright, Designs and Patents Act of 1988 have been generally asserted.

Rev	Date	Description

Ifor Rhys Ltd
architects
environmental designers
landscape & interior designers

lower barn, 4 blenheim road,
horspath, oxford, ox33 1ry

t **01865 874112**
e iforrhys@iforrhys.com

scale: 1 : 100 @ a3

0 5 10 m

client:	Mr G Bertram
job:	Proposed development at 1 Henley Road, Sandford on Thames, Oxon
title:	Elevations - as proposed
status	planning issue for comment
scale:	1 : 100
date:	april 2016
no:	1313 p116

07/04/2016 08:40:41

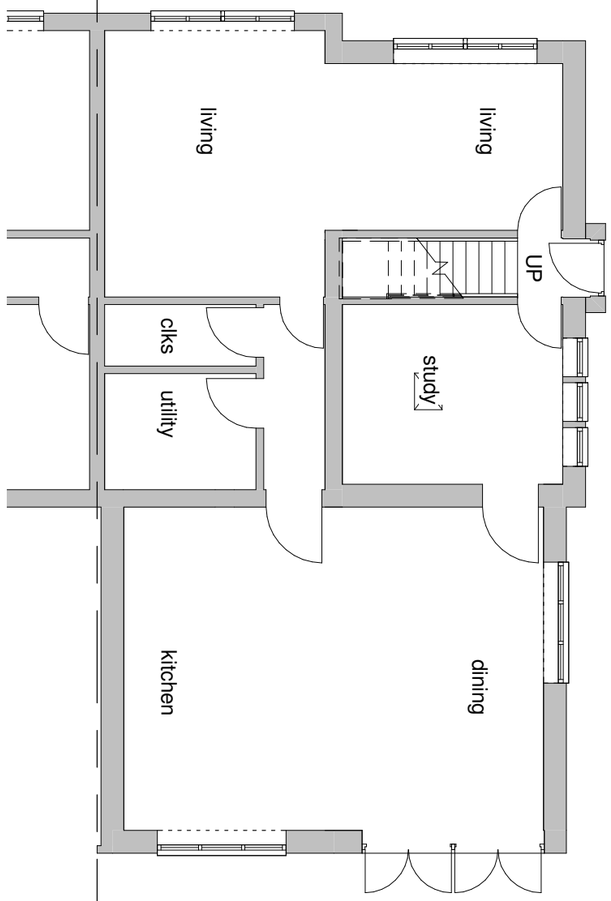

1 p111 02.2pp Ground Floor plan - as existing
1 : 100

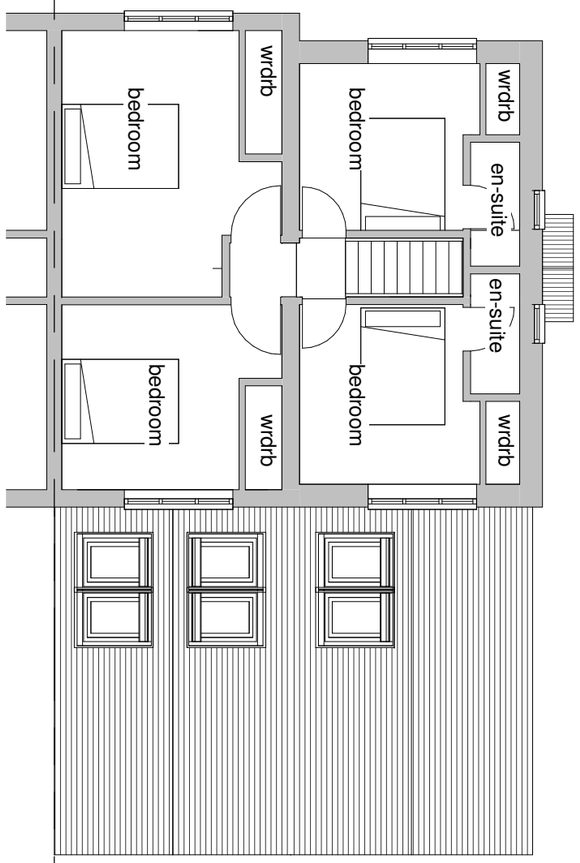

2 p111 03.2pp First Floor plan- as existing
1 : 100

scale: 1: 100 @ a3

0 5 10 m

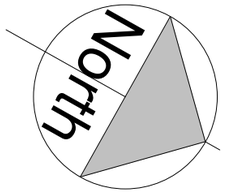

Notes

1. No deviation may be made from the details shown on this drawing without prior permission of the architects. Any discrepancy found between this drawing and any other document should be referred immediately to the architects.
   IF IN DOUBT ASK.
2. No dimensions should be scaled from this drawing.
3. This drawing is to be removed from currency immediately a revised version is issued.
4. The contractor must check the existing construction on the site prior to commencement of the works.
5. All rights described in chapter 1V of the Copyright, Designs and Patents Act of 1988 have been generally asserted.

Rev	Date	Description

Ifor Rhys Ltd
architects
environmental designers
landscape & interior designers

lower barn, 4 blenheim road,
horspath, oxford, ox33 1ry

t **01865 874112**
e iforrhys@iforrhys.com

client:	Mr G Bertram
job:	Proposed development at 1 Henley Road, Sandford on Thames, Oxon
title:	Ground and First Floor Plans - as existing
status:	planning issue for comment
scale:	1 : 100
date:	april 2016
no:	1313 p111

07/04/2016 08:38:03

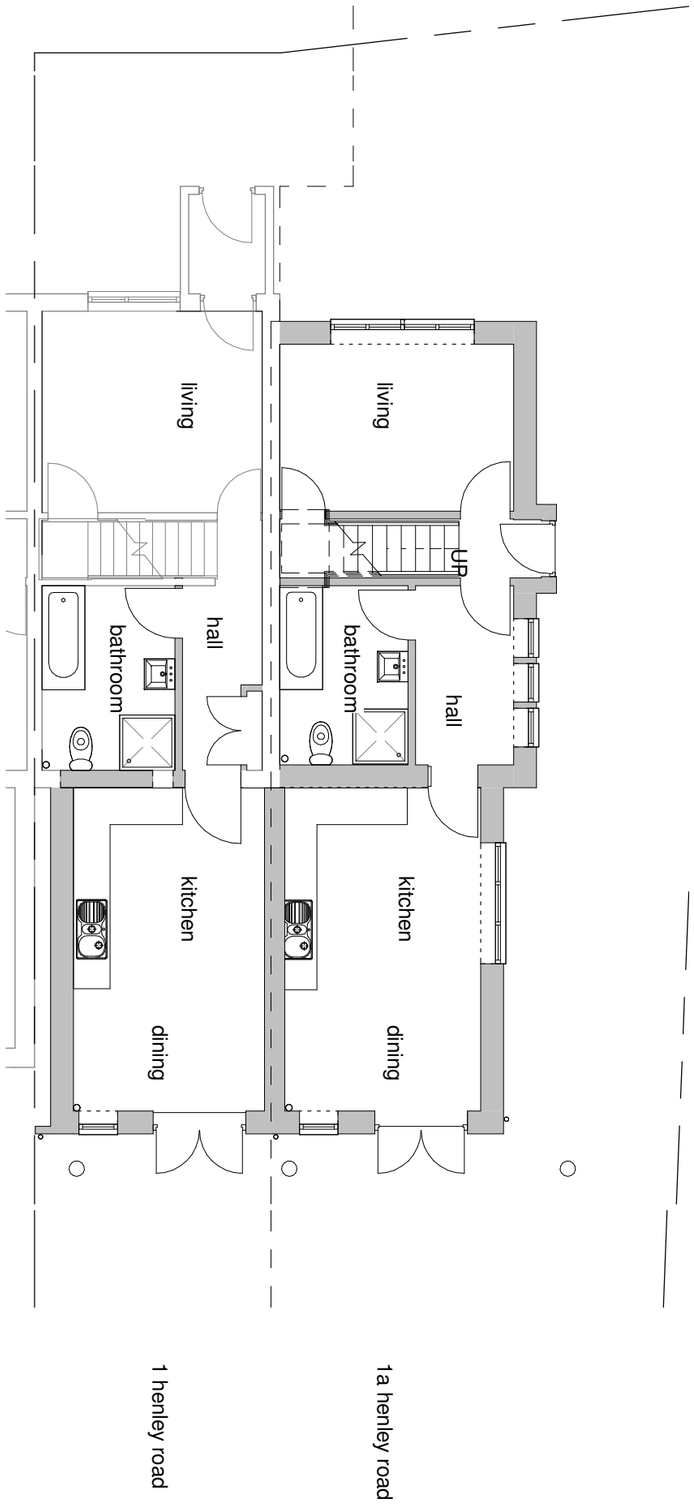

1 p114A 02.2pp Ground Floor Plan - as proposed
1 : 100

2 p114A 03.2pp First Floor plan - as proposed
1 : 100

scale: 1: 100 @ a3

0 5 10 m

Notes

1. No deviation may be made from the details shown on this drawing without prior permission of the architects. Any discrepancy found between this drawing and any other document should be referred immediately to the architects.
   IF IN DOUBT ASK.
2. No dimensions should be scaled from this drawing.
3. This drawing is to be removed from currency immediately a revised version is issued.
4. The contractor must check the existing construction on the site prior to commencement of the works.
5. All rights described in chapter 1V of the Copyright, Designs and Patents Act of 1988 have been generally asserted.

Rev	Date	Description
A	10.08	one bed option

Ifor Rhys Ltd
architects
environmental designers
landscape & interior designers

lower barn, 4 blenheim road,
horspath, oxford, ox33 1ry

t **01865 874112**
e iforrhys@iforrhys.com

client:	Mr G Bertram
job:	Proposed development at 1 Henley Road, Sandford on Thames, Oxon
title:	Ground and First Floor Plan - as proposed
status:	planning issue
scale:	1 : 100
date:	june 2016
no:	1313 p114A

8/10/2016 1:02:11 PM

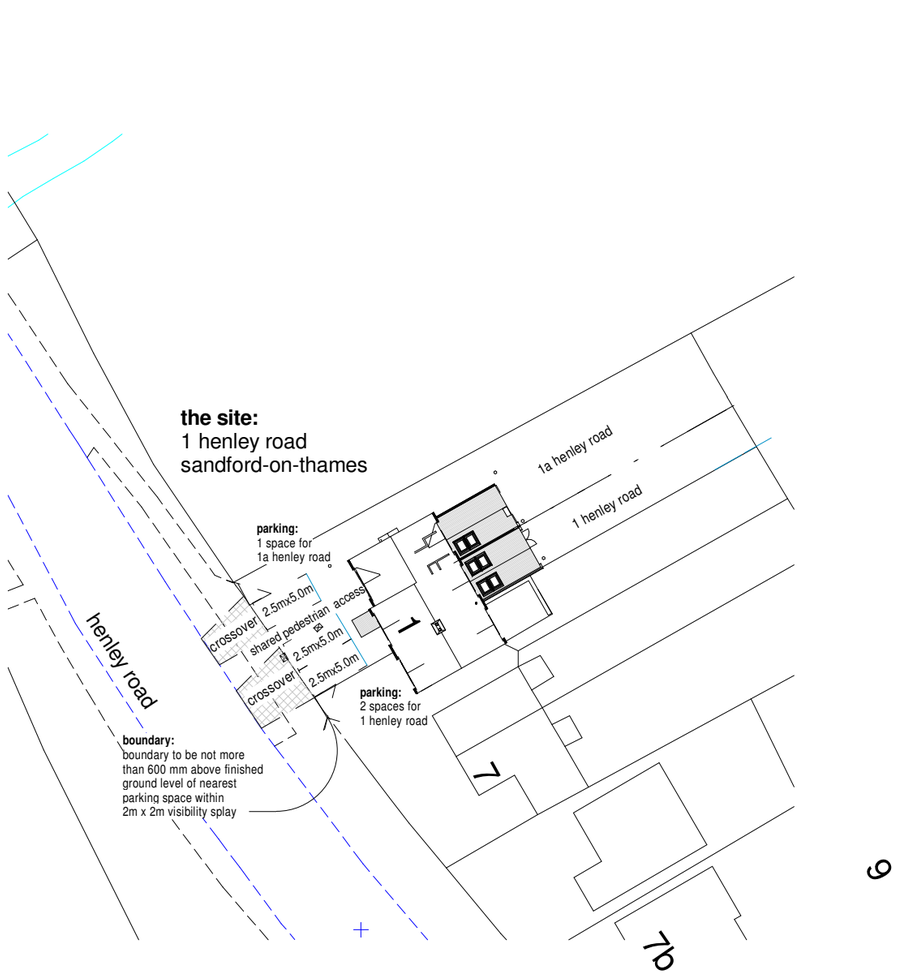

2 p110B 00.1pp Block Plan

1 : 500

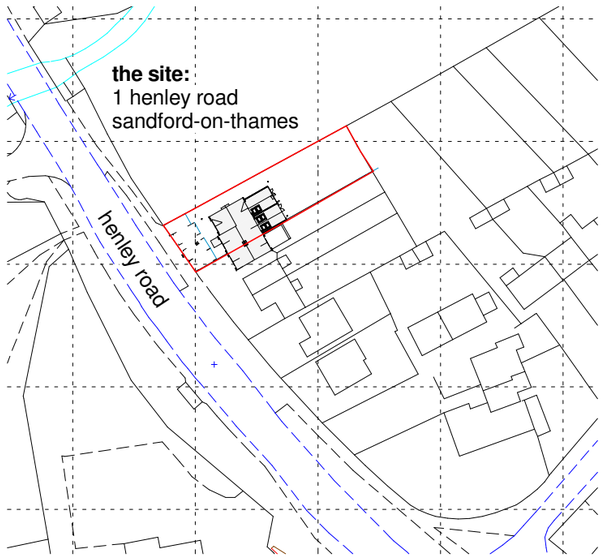

1 p110B 00.0pp Location Plan

1 : 1250

scale: 1: 500 @ a3

0 50 100m

scale: 1: 1250 @ a3

0 50 100m

Notes

1. No deviation may be made from the details shown on this drawing without prior permission of the architects. Any discrepancy found between this drawing and any other document should be referred immediately to the architects.
   IF IN DOUBT ASK.
2. No dimensions should be scaled from this drawing.
3. This drawing is to be removed from currency immediately a revised version is issued.
4. The contractor must check the existing construction on the site prior to commencement of the works.
5. All rights described in chapter 1V of the Copyright, Designs and Patents Act of 1988 have been generally asserted.

Rev	Date	Description
A	26.07	visibility splays added
B	10.08	one bed option

Ifor Rhys Ltd

architects
environmental designers
landscape & interior designers

lower barn, 4 blenheim road,
horspath, oxford, ox33 1ry

t **01865 874112**
e iforrhys@iforrhys.com

client:	Mr G Bertram
job:	Proposed development at 1 Henley Road, Sandford on Thames, Oxon
title:	Location and Block Plan
status	planning issue
scale:	As indicated
date:	june 2016
no:	1313 p110B

8/10/2016 1:02:36 PM

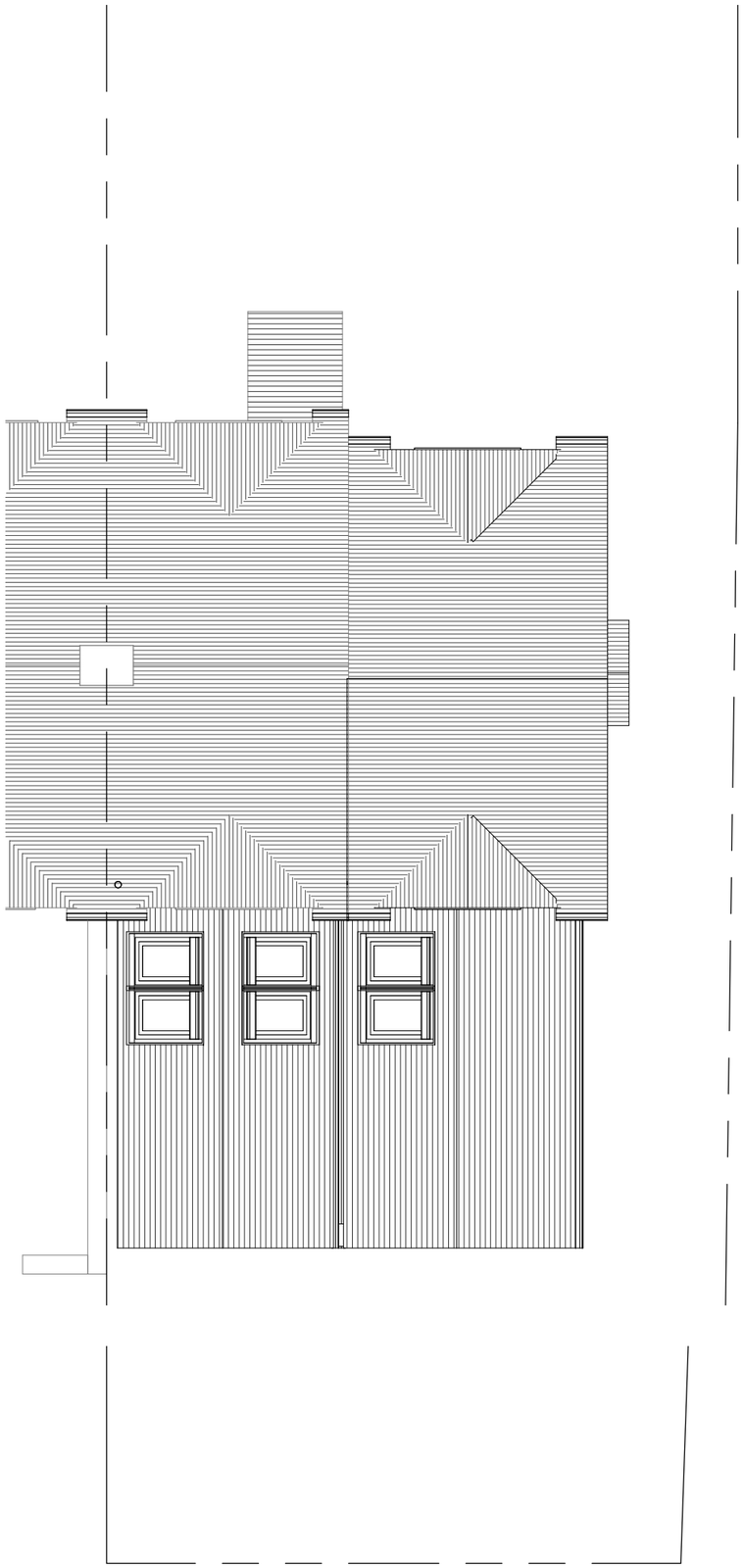

1
p112
05.2pp Roof plan - as existing
1 : 100

scale: 1: 100 @ a3

0 5 10 m

North

Notes

1. No deviation may be made from the details shown on this drawing without prior permission of the architects. Any discrepancy found between this drawing and any other document should be referred immediately to the architects.
   IF IN DOUBT ASK.
2. No dimensions should be scaled from this drawing.
3. This drawing is to be removed from currency immediately a revised version is issued.
4. The contractor must check the existing construction on the site prior to commencement of the works.
5. All rights described in chapter 1V of the Copyright, Designs and Patents Act of 1988 have been generally asserted.

Rev	Date	Description

Ifor Rhys Ltd
architects
environmental designers
landscape & interior designers

lower barn, 4 blenheim road,
horspath, oxford, ox33 1ry

t **01865 874112**
e iforrhys@iforrhys.com

client:	Mr G Bertram
job:	Proposed development at 1 Henley Road, Sandford on Thames, Oxon
title:	Roof plan - as existing
status:	planning issue for comment
scale:	1 : 100
date:	april 2016
no:	1313 p112

07/04/2016 08:38:32

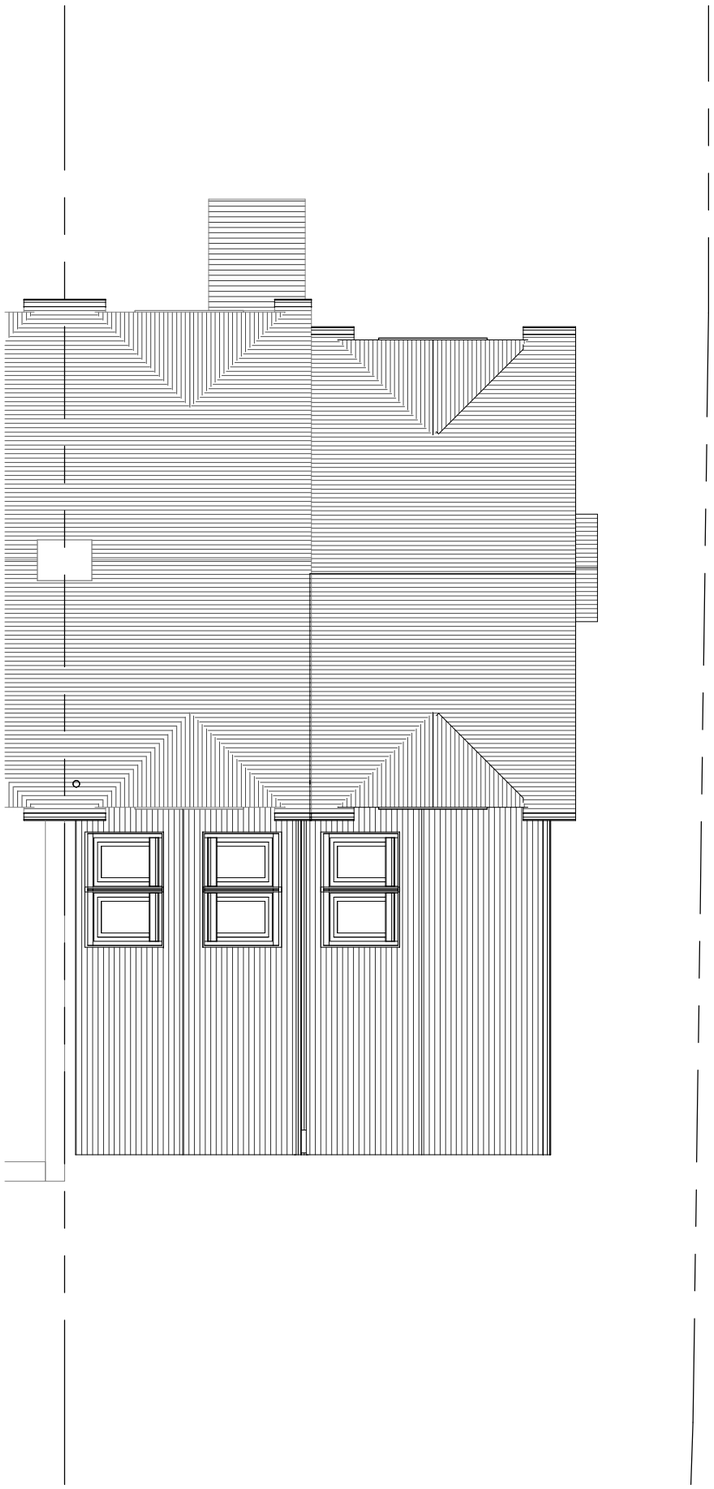

1 p115

05.2pp Roof plan - as proposed

1 : 100

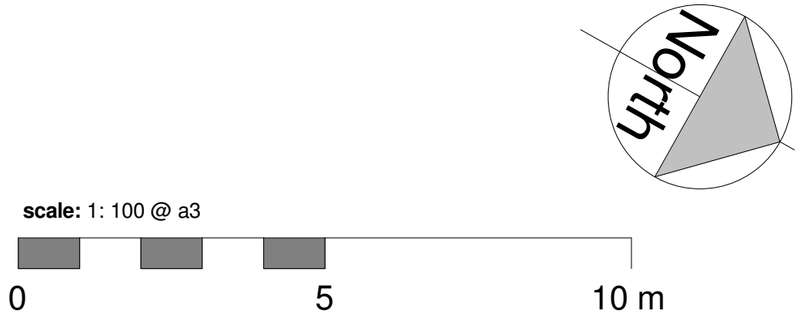

Notes

1. No deviation may be made from the details shown on this drawing without prior permission of the architects. Any discrepancy found between this drawing and any other document should be referred immediately to the architects.
   IF IN DOUBT ASK.
2. No dimensions should be scaled from this drawing.
3. This drawing is to be removed from currency immediately a revised version is issued.
4. The contractor must check the existing construction on the site prior to commencement of the works.
5. All rights described in chapter 1V of the Copyright, Designs and Patents Act of 1988 have been generally asserted.

Rev	Date	Description

Ifor Rhys Ltd

architects
environmental designers
landscape & interior designers

lower barn, 4 blenheim road,
horspath, oxford, ox33 1ry

t **01865 874112**
e iforrhys@iforrhys.com

client:	Mr G Bertram
job:	Proposed development at 1 Henley Road, Sandford on Thames, Oxon
title:	Roof plan - as proposed
status:	planning issue for comment
scale:	1 : 100
date:	april 2016
no:	1313 p115

07/04/2016 08:39:57